










FIGURE 1  
 DETAILED ROUTE  
 DESCRIPTION MAP  
 REITER SWITCH —  
 TESORO SWITCH

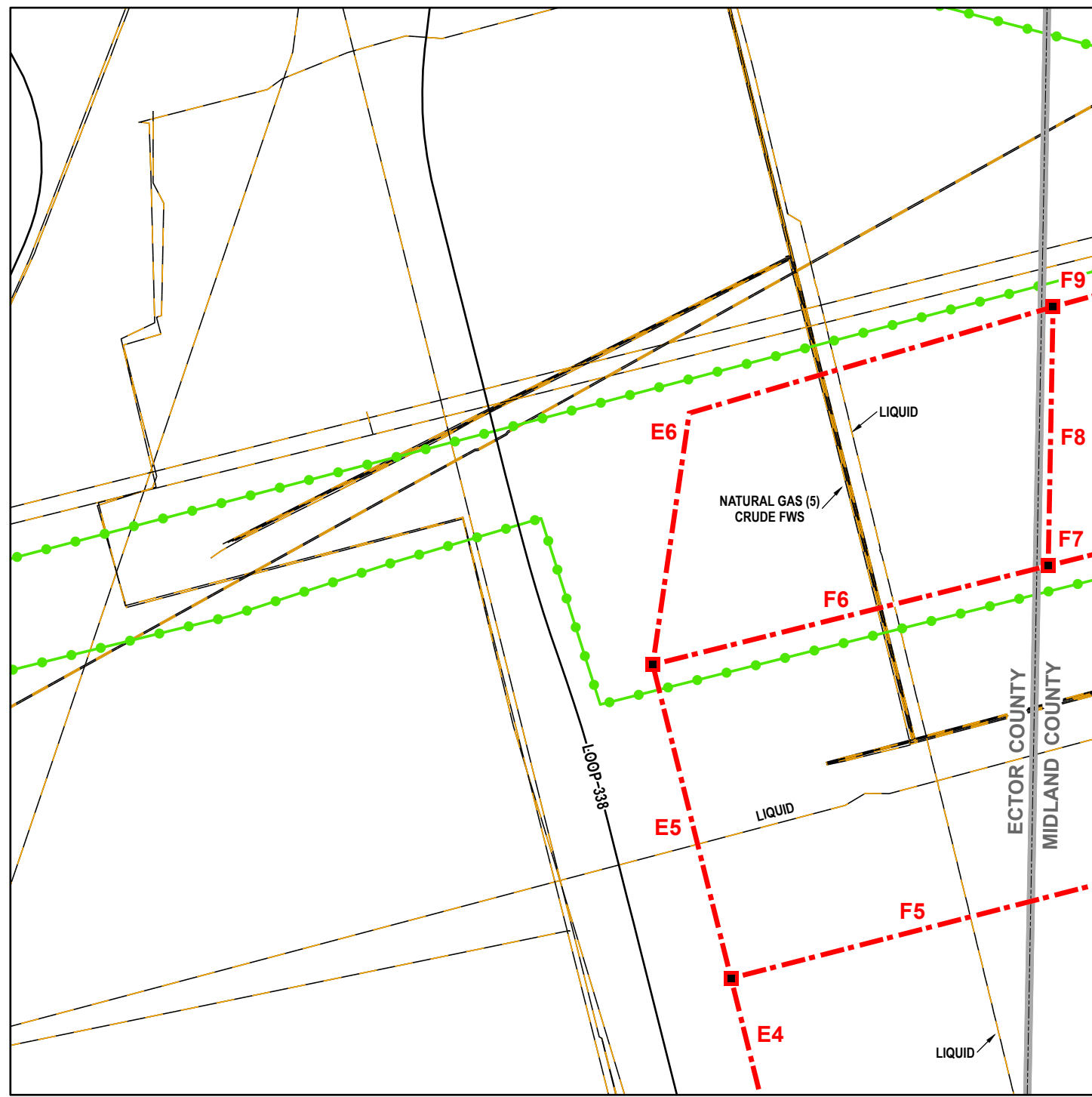
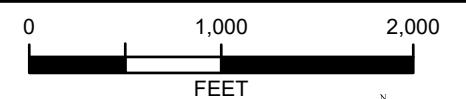
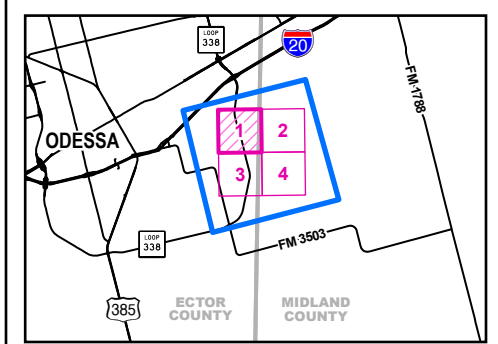
345 KV TRANSMISSION LINE PROJECT

LEGEND

-  TESORO SWITCH
-  REITER SWITCH
-  COUNTY BOUNDARY
-  STUDY AREA
-  NODE BETWEEN ADJACENT ROUTE LINKS
-  ALTERNATIVE ROUTE LINK
-  EXISTING TRANSMISSION LINE
-  ROADWAY
-  PIPELINE

SOURCE: TNRIS, 2024

STUDY AREA LOCATION



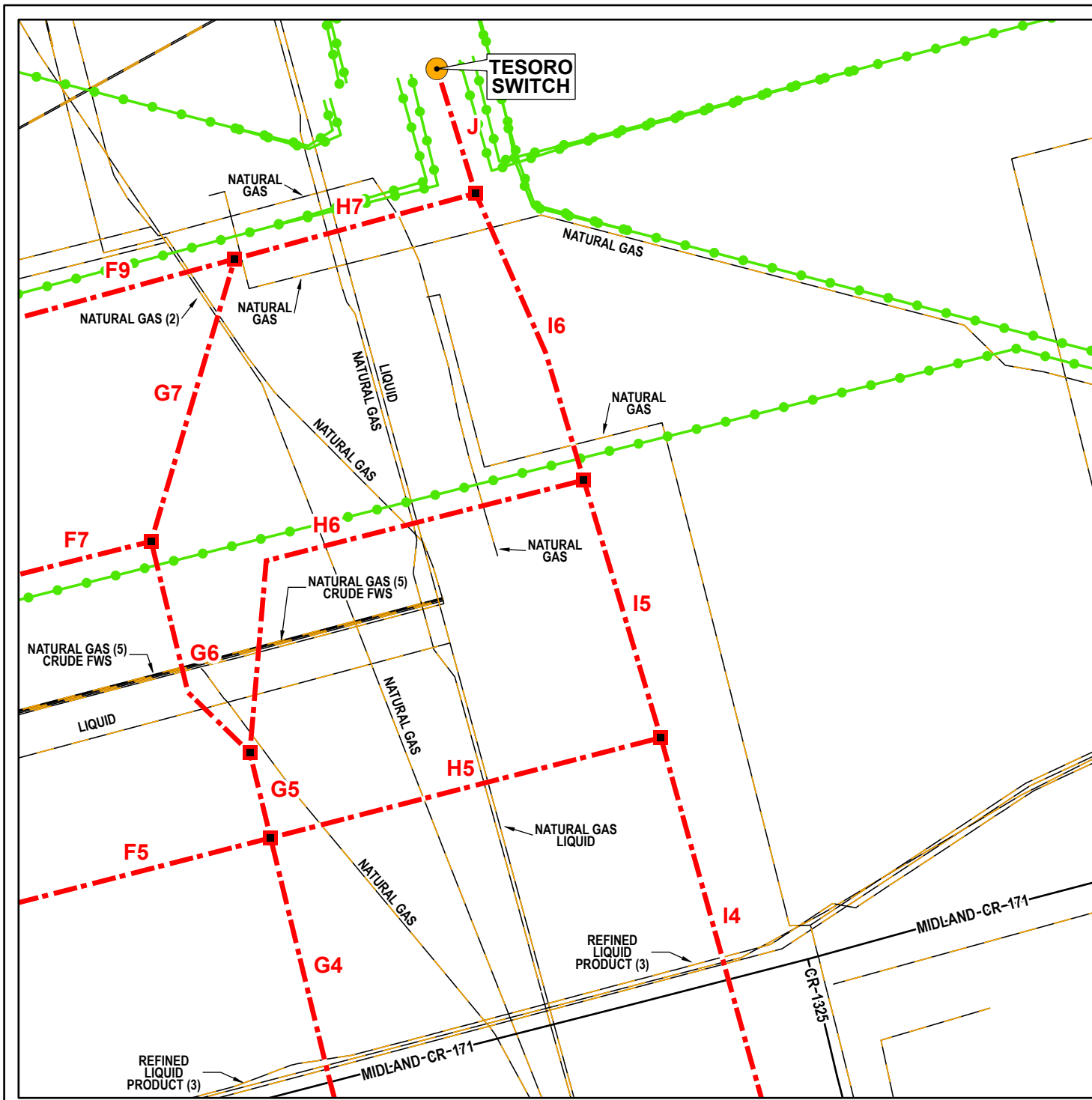


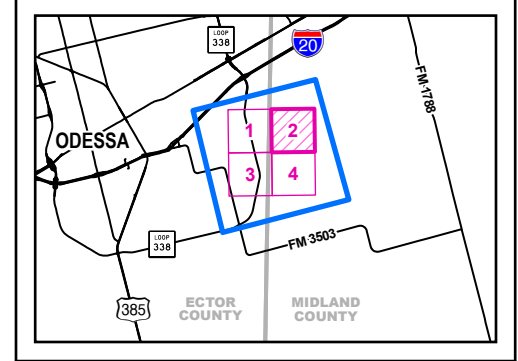
FIGURE 2  
 DETAILED ROUTE  
 DESCRIPTION MAP  
 REITER SWITCH —  
 TESORO SWITCH  
 345 KV TRANSMISSION LINE PROJECT

**LEGEND**

- TESORO SWITCH
- REITER SWITCH
- COUNTY BOUNDARY
- STUDY AREA
- NODE BETWEEN ADJACENT ROUTE LINKS
- ALTERNATIVE ROUTE LINK
- EXISTING TRANSMISSION LINE
- ROADWAY
- PIPELINE

SOURCE: TNRIS, 2024

**STUDY AREA LOCATION**












0 1,000 2,000  
 FEET

**ONCOR.**

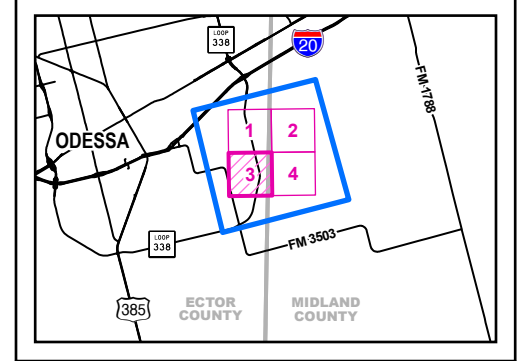
**FIGURE 3  
DETAILED ROUTE  
DESCRIPTION MAP  
REITER SWITCH —  
TESORO SWITCH  
345 KV TRANSMISSION LINE PROJECT**

**LEGEND**



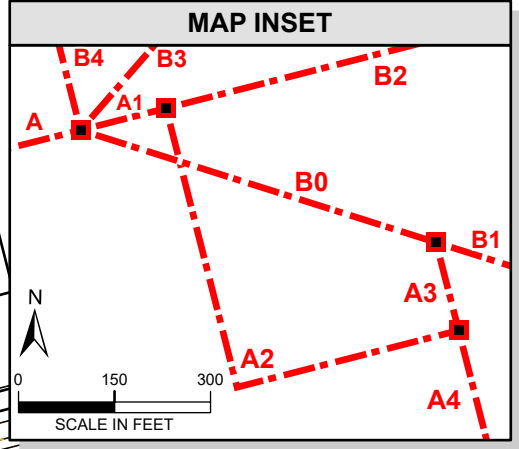
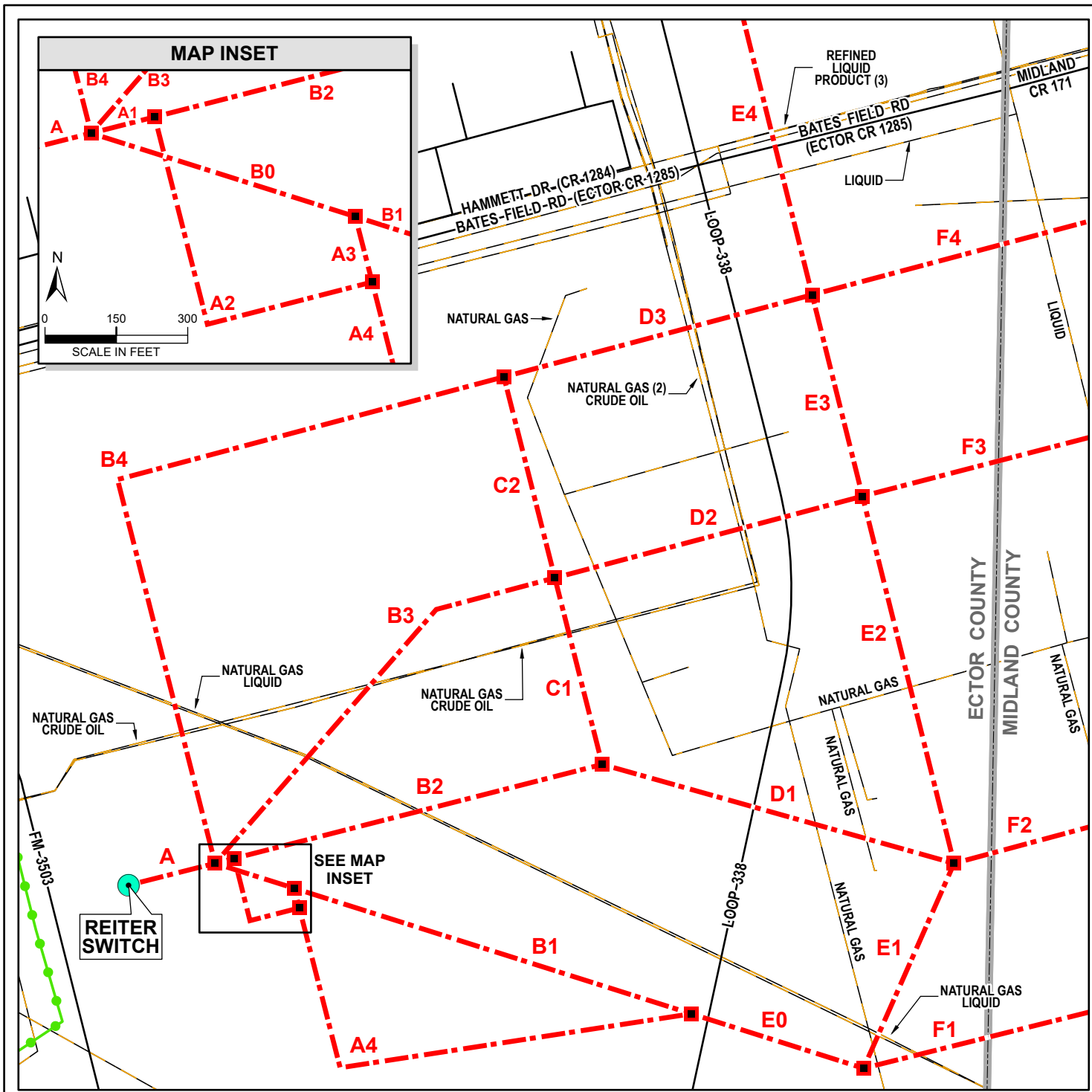
-  TESORO SWITCH
-  REITER SWITCH
-  COUNTY BOUNDARY
-  STUDY AREA
-  NODE BETWEEN ADJACENT ROUTE LINKS
-  ALTERNATIVE ROUTE LINK
-  EXISTING TRANSMISSION LINE
-  ROADWAY
-  PIPELINE

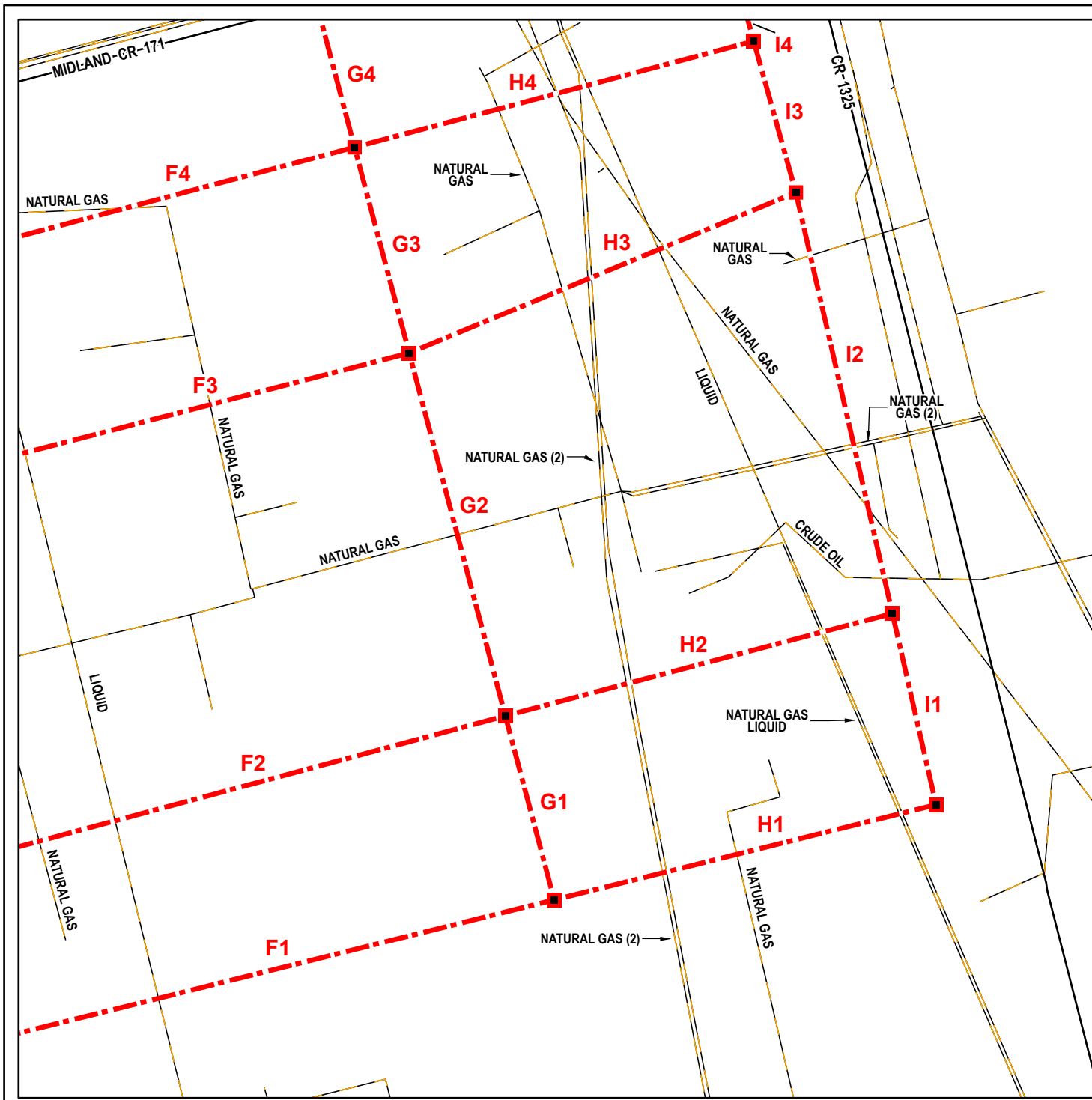
SOURCE: TNRIS, 2024

**STUDY AREA LOCATION**



0 1,000 2,000  
FEET



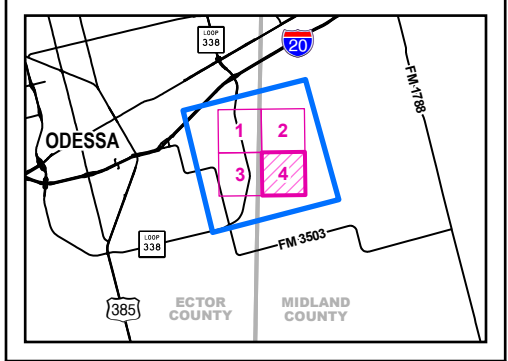
**FIGURE 4  
DETAILED ROUTE  
DESCRIPTION MAP  
REITER SWITCH —  
TESORO SWITCH  
345 KV TRANSMISSION LINE PROJECT**

**LEGEND**

- TESORO SWITCH
- REITER SWITCH
- COUNTY BOUNDARY
- STUDY AREA
- NODE BETWEEN ADJACENT ROUTE LINKS
- ALTERNATIVE ROUTE LINK
- EXISTING TRANSMISSION LINE
- ROADWAY
- PIPELINE

SOURCE: TNRIS, 2024

**STUDY AREA LOCATION**



0 1,000 2,000  
FEET

**ONCOR.**