


**FIGURE 1. DETAILED ROUTE DESCRIPTION MAP**  
**QUARTZ SAND SWITCH - HOG MOUNTAIN POD 138kV TRANSMISSION LINE PROJECT**



0 2,500 5,000 10,000 Feet

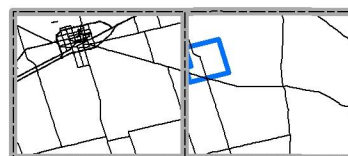


Note:  
 Data is for display purposes only. All features and boundaries have been approximated from public resources.

**Legend**

- Proposed End Points
- Proposed Transmission Line
- ▭ Study Area
- ⋯ Existing Transmission Line
- Major Roads
- Minor Public Roads
- Pipelines
- Named Streams and Tributaries
- Waterbodies

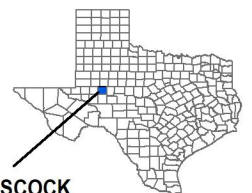
**Extent Map**



MIDLAND COUNTY

GLASSCOCK COUNTY

**Vicinity Map**



GLASSCOCK COUNTY