











**FIGURE 1  
DETAILED ROUTE  
DESCRIPTION MAP**

**PECK SUBSTATION —  
DRIVER SUBSTATION**  
138 KV TRANSMISSION LINE PROJECT

**LEGEND**

-  EXISTING PECK SUBSTATION
-  EXISTING DRIVER SUBSTATION
-  COUNTY BOUNDARY
-  STUDY AREA
-  PROPOSED TRANSMISSION LINE ROUTE
-  EXISTING TRANSMISSION LINE
-  ROADWAY
-  PIPELINE
-  UNNAMED STREAM
-  WATERBODY

SOURCE: TNRIS, 2024

**STUDY AREA LOCATION**

