

FIGURE 1 APPROVED ROUTE MAP

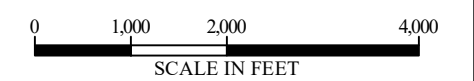
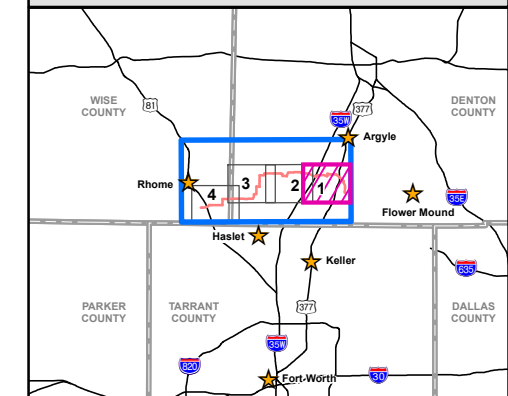
RAMHORN HILL SWITCH -- DUNHAM SWITCH

345 kV TRANSMISSION LINE PROJECT

LEGEND

- DUNHAM SWITCH
- RAMHORN HILL SWITCH
- STUDY AREA BOUNDARY
- NODES BETWEEN ADJACENT ROUTE LINKS
- PUC APPROVED TRANSMISSION LINE ROUTE (A0-A4-B1-B61-B62-C1-C21-C23-C7-E2-E1-E6-G1-G3-H41-H42-H8-I8-J3-K1-L5-L4-L3-L2-MOD. M1-MOD. M5-R2-R5-U3-V3-V4-Z)
- EXISTING TRANSMISSION LINE
- PIPELINE
- ROADWAY
- RAILROAD
- STREAM

MAP EXTENT



SOURCE: TEXAS NATURAL RESOURCES INFORMATION SYSTEM (TNRIS), 2023

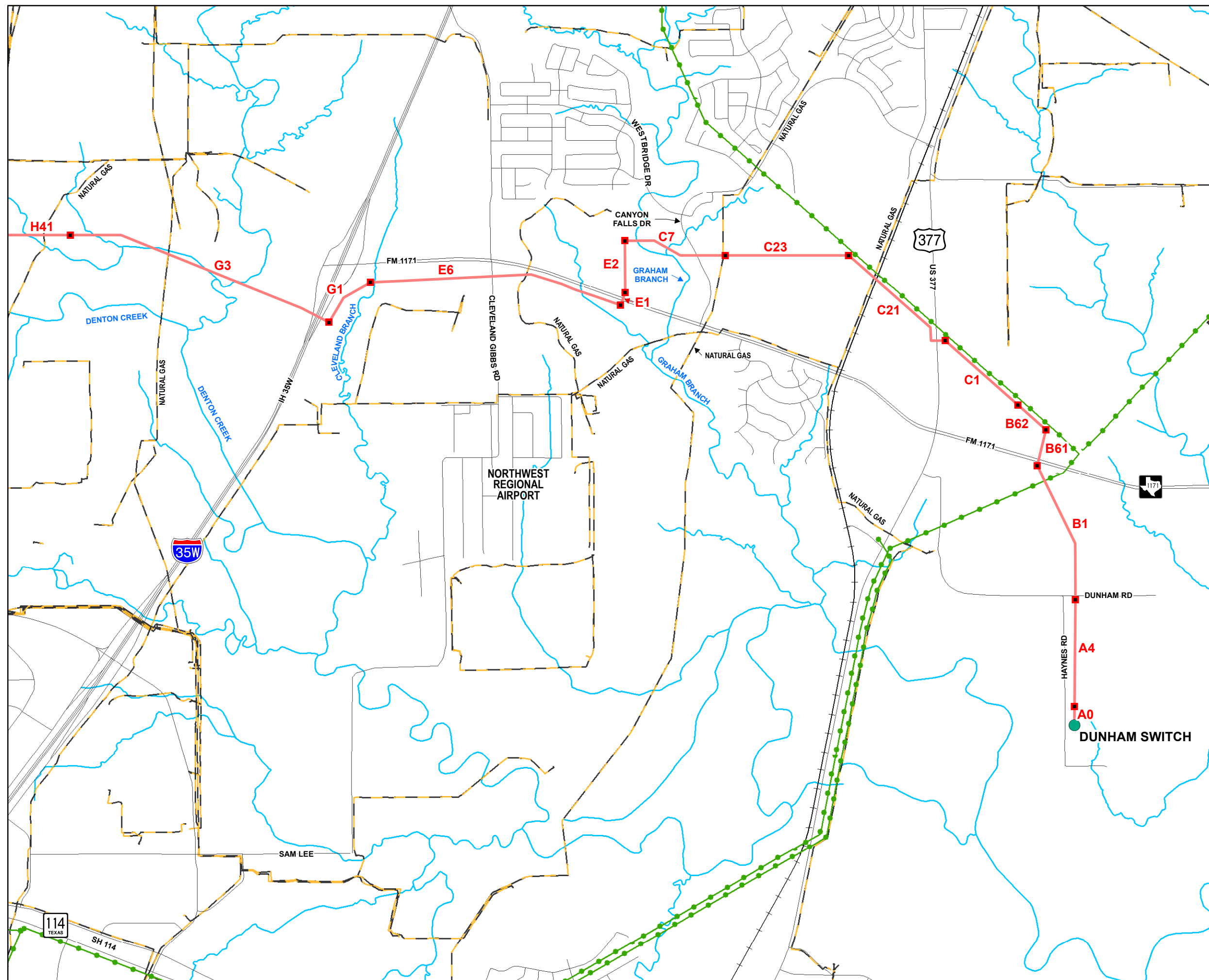












FIGURE 2 APPROVED ROUTE MAP

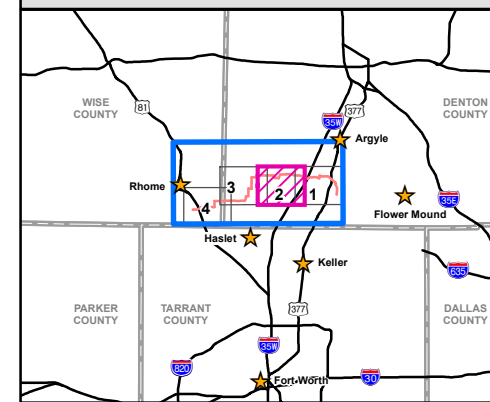
RAMHORN HILL SWITCH -- DUNHAM SWITCH

345 kV TRANSMISSION LINE PROJECT

LEGEND

-  DUNHAM SWITCH
-  RAMHORN HILL SWITCH
-  STUDY AREA BOUNDARY
-  NODES BETWEEN ADJACENT ROUTE LINKS
-  PUC APPROVED TRANSMISSION LINE ROUTE (A0-A4-B1-B61-B62-C1-C21-C23-C7-E2-E1-E6-G1-G3-H41-H42-H8-I8-J3-K1-L5-L4-L3-L2-MOD. M1-MOD. M5-R2-R5-U3-V3-V4-Z)
-  EXISTING TRANSMISSION LINE
-  PIPELINE
-  ROADWAY
-  RAILROAD
-  STREAM

MAP EXTENT



SOURCE: TEXAS NATURAL RESOURCES INFORMATION SYSTEM (TNRIS), 2023

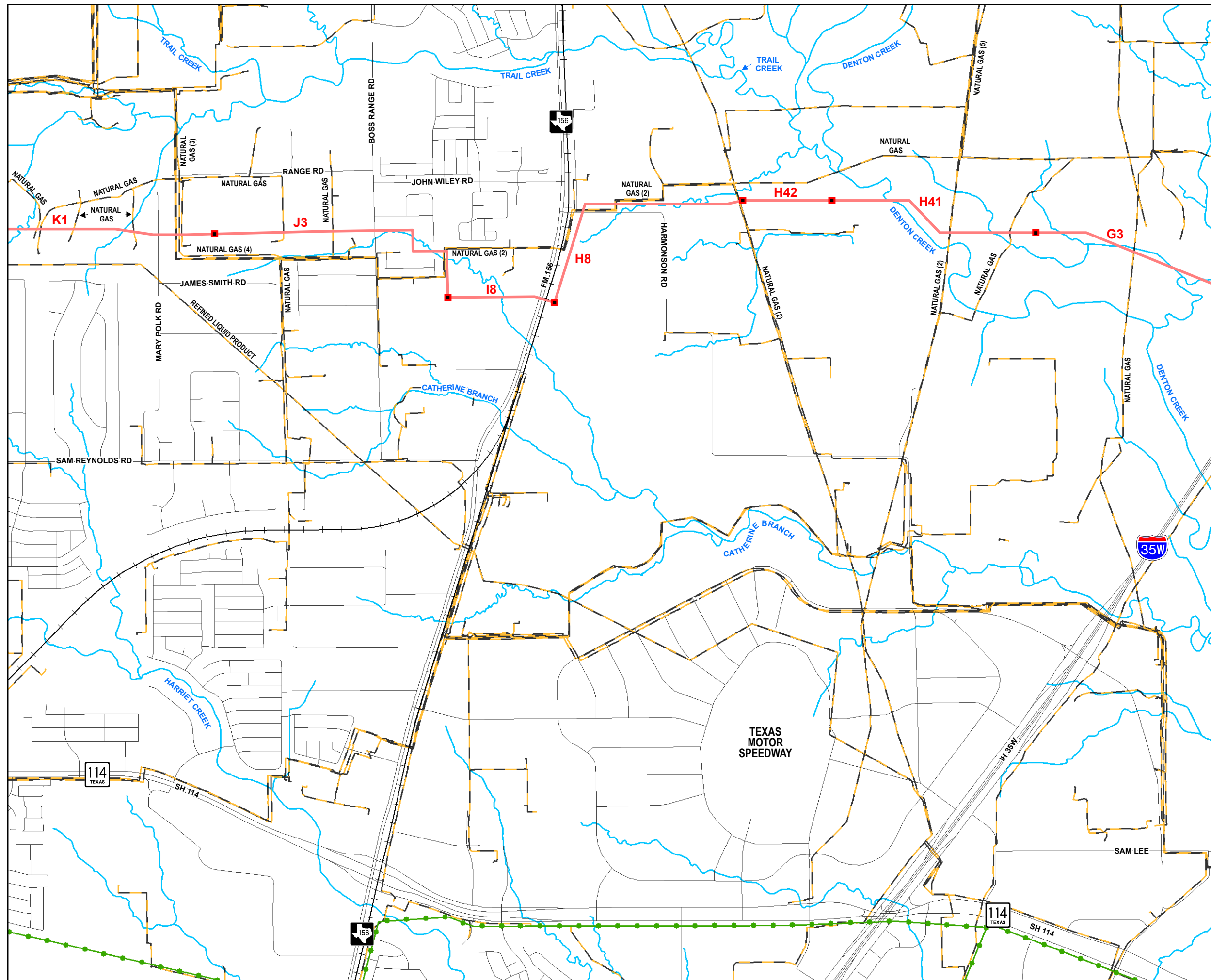












FIGURE 3 APPROVED ROUTE MAP

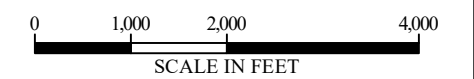
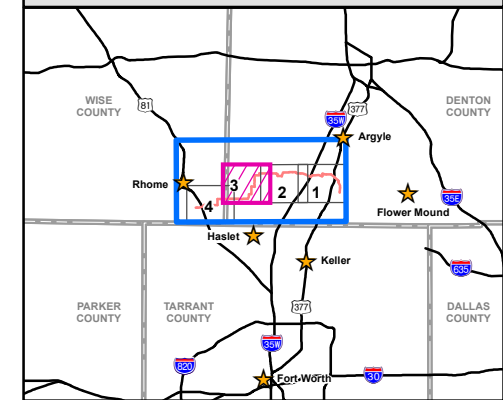
RAMHORN HILL SWITCH -- DUNHAM SWITCH

345 kV TRANSMISSION LINE PROJECT

LEGEND

-  DUNHAM SWITCH
-  RAMHORN HILL SWITCH
-  STUDY AREA BOUNDARY
-  NODES BETWEEN ADJACENT ROUTE LINKS
-  PUC APPROVED TRANSMISSION LINE ROUTE (A0-A4-B1-B61-B62-C1-C21-C23-C7-E2-E1-E6-G1-G3-H41-H42-H8-I8-J3-K1-L5-L4-L3-L2-MOD. M1-MOD. M5-R2-R5-U3-V3-V4-Z)
-  EXISTING TRANSMISSION LINE
-  PIPELINE
-  ROADWAY
-  RAILROAD
-  STREAM

MAP EXTENT



SOURCE: TEXAS NATURAL RESOURCES INFORMATION SYSTEM (TNRIS), 2023

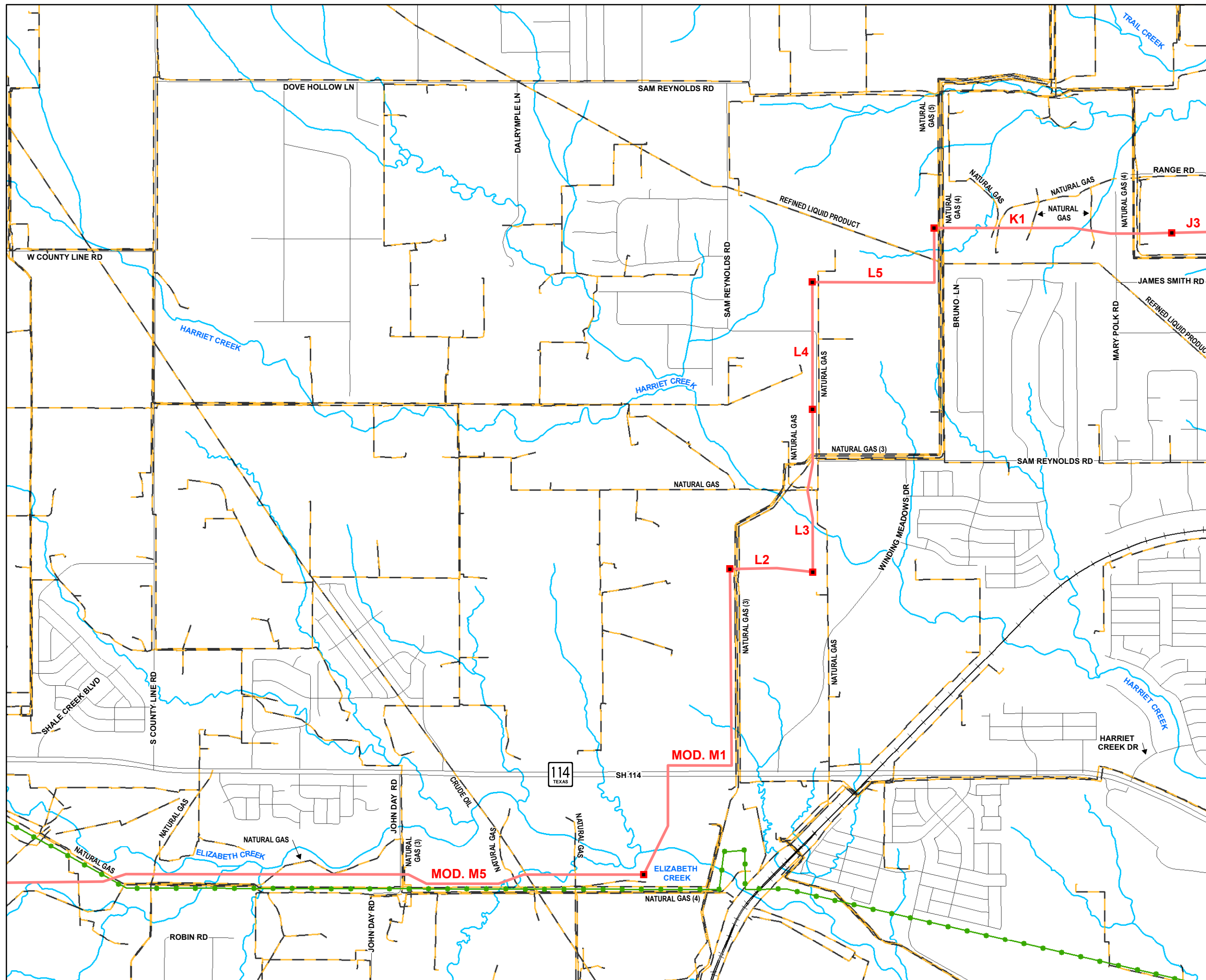












FIGURE 4

APPROVED ROUTE MAP

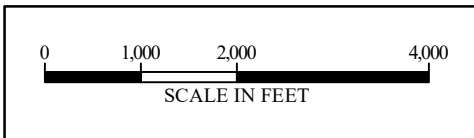
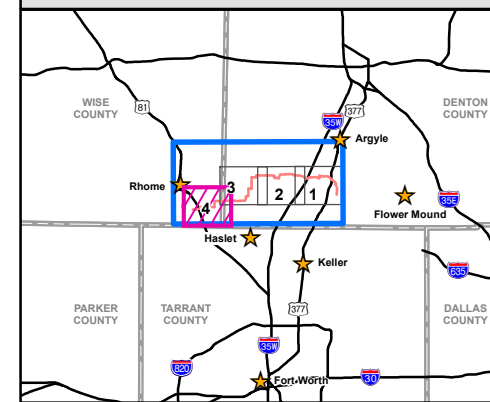
RAMHORN HILL SWITCH -- DUNHAM SWITCH

345 kV TRANSMISSION LINE PROJECT

LEGEND

-  DUNHAM SWITCH
-  RAMHORN HILL SWITCH
-  STUDY AREA BOUNDARY
-  NODES BETWEEN ADJACENT ROUTE LINKS
-  PUC APPROVED TRANSMISSION LINE ROUTE (A0-A4-B1-B61-B62-C1-C21-C23-C7-E2-E1-E6-G1-G3-H41-H42-H8-I8-J3-K1-L5-L4-L3-L2-MOD. M1-MOD. M5-R2-R5-U3-V3-V4-Z)
-  EXISTING TRANSMISSION LINE
-  PIPELINE
-  ROADWAY
-  RAILROAD
-  STREAM

MAP EXTENT



SOURCE: TEXAS NATURAL RESOURCES INFORMATION SYSTEM (TNRIS), 2023

